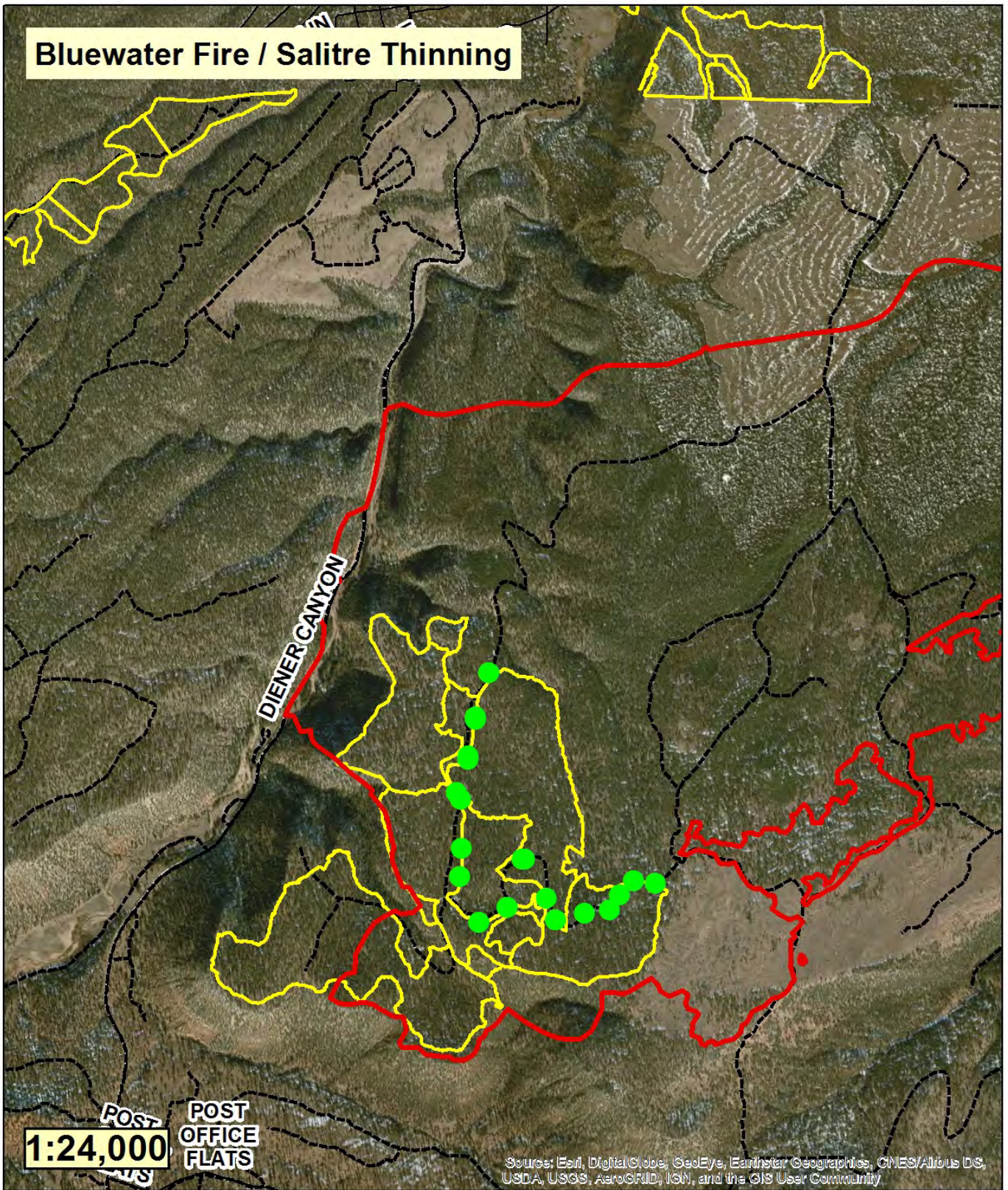



Bluewater Fire / Salitre Thinning



Date: 5/2/2018 Time: 11:58:52 AM

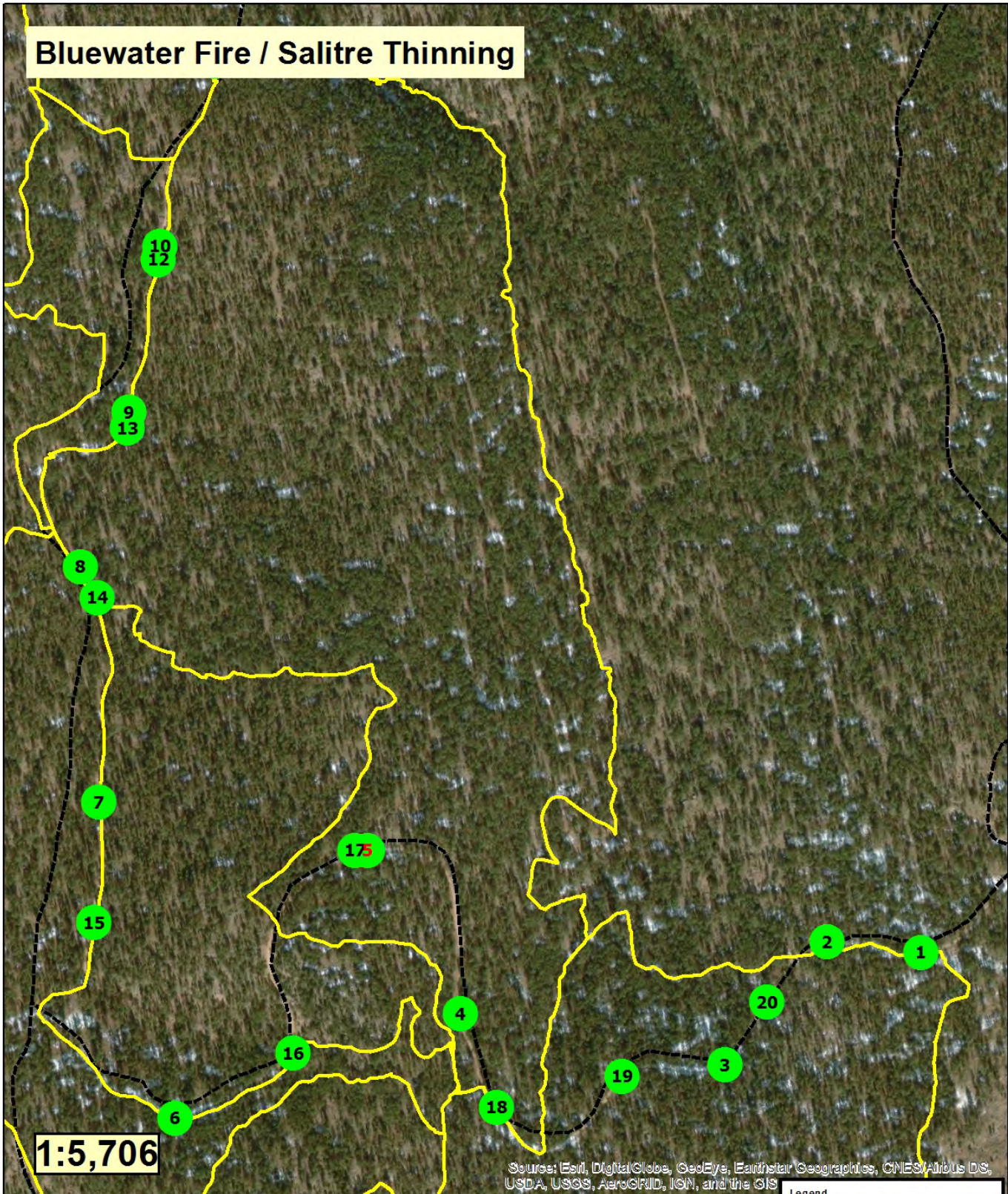


Datum: NAD83 Projection: UTM Zone 13N
No warranties are made regarding the accuracy of this data.
Produced by NM EMNRD Forestry Division,
Timber Forester

Legend

- <all other values>
- 0
- ▭ 20180418_c0445_Blue_Water_Aircraft3_Perimeter
- ▭ Previous Thinning

Bluewater Fire / Salitre Thinning




1:5,706

Source: Esri, DigitalGlobe, GeoEye, Earthstar Geographics, CNES/Airbus DS, USDA, USGS, AeroGRID, IGN, and the GIS



Date: 5/2/2018 Time: 12:13:57 PM



datum: NAD83 Projection: UTM Zone 13N
No warranties are made regarding the accuracy of this data.
Produced by NM EMNRD Forestry Division,
Timber Forester

Legend

- <all other values>
- SymbolID
- 0
- ▭ 20180418_c0445_Blue_Water_Aircraft3_Perimeter
- ▭ Previous Thinning



Placemark 20



Placemark 19b



Pla

Placemark 19a



Placemark 18



Placemark 17b



Placemark 17a



Placemark 16b



Placemark 16a



Placemark 15



Placemark 14



Placemark 13



Placemark 12



Placemark 11



Placemark 10



Placemark 9



Placemark 8



Placemark 7



Placemark 6



Placemark 5



Placemark 4



Placemark 3



Placemark 2



Placemark 1